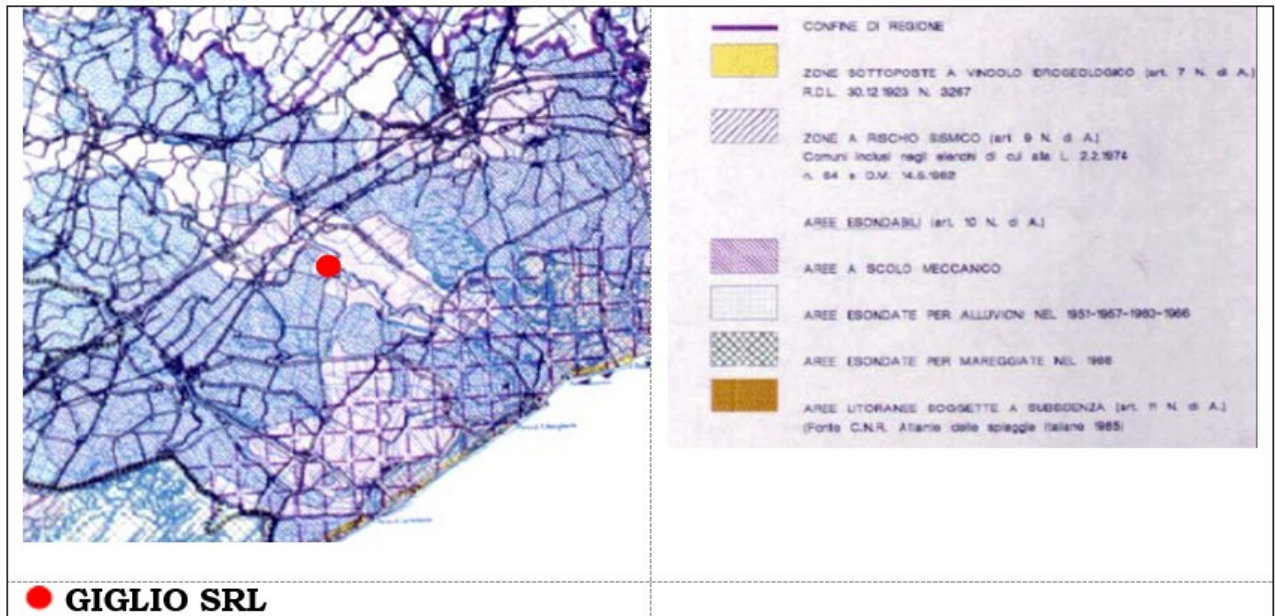


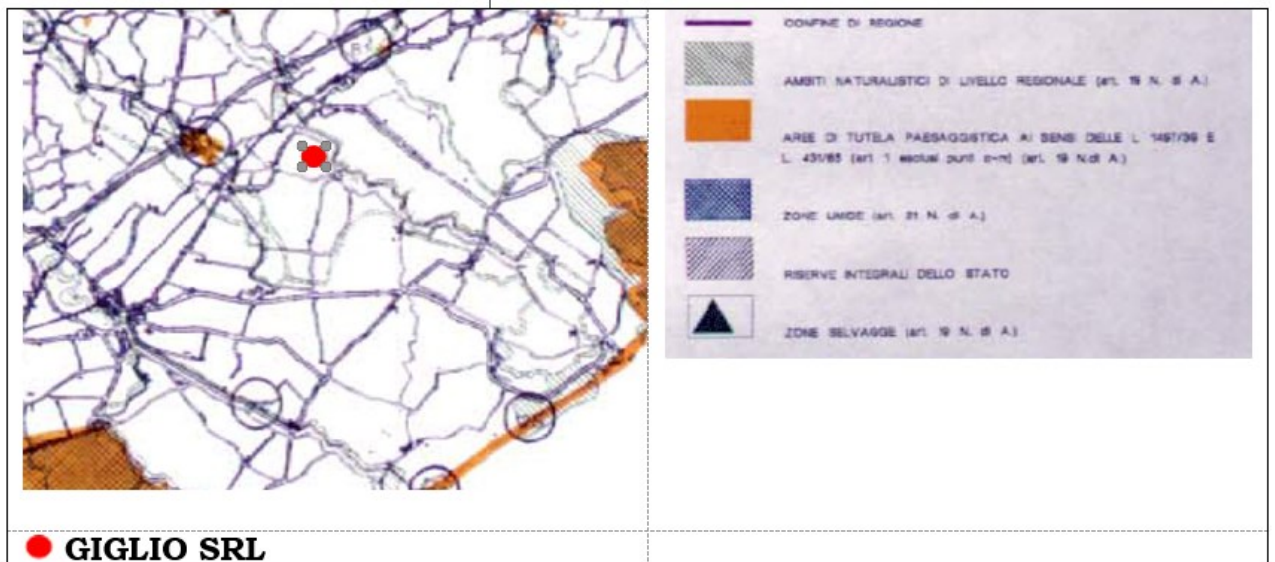
ESTRATTI CARTOGRAFICI PIANO TERRITORIALE DI COORDINAMENTO DELLA REGIONE VENETO

VIGENTE

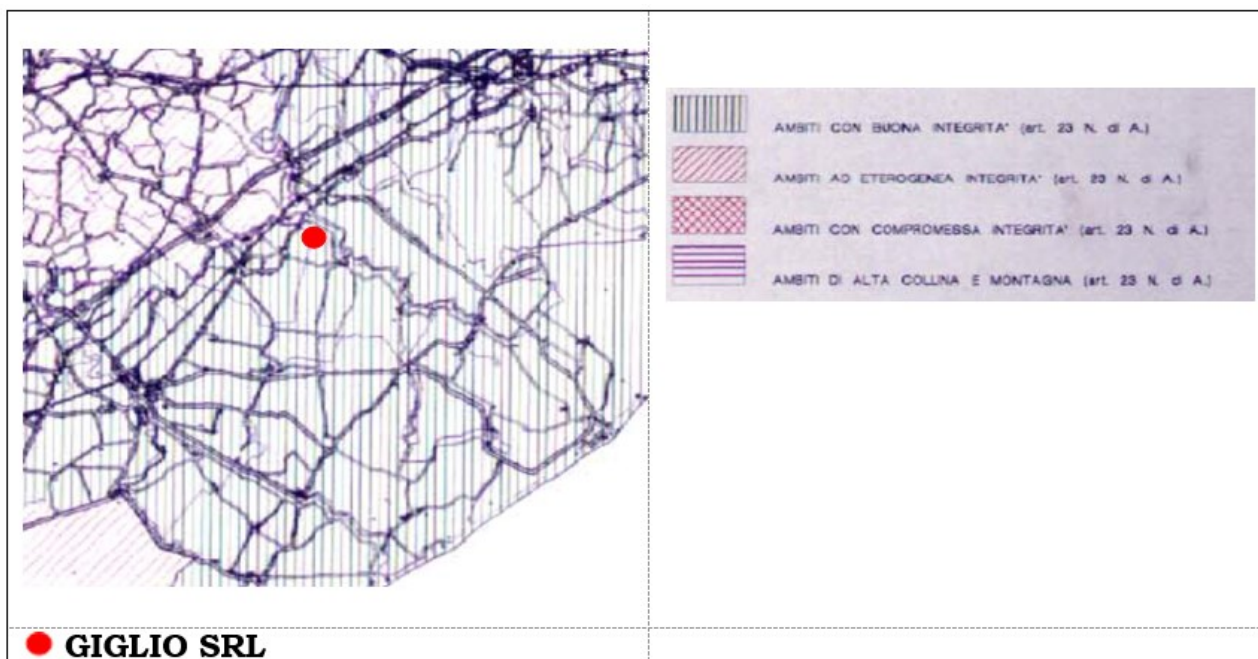
Tav. 1. “Difesa del suolo e degli insediamenti”



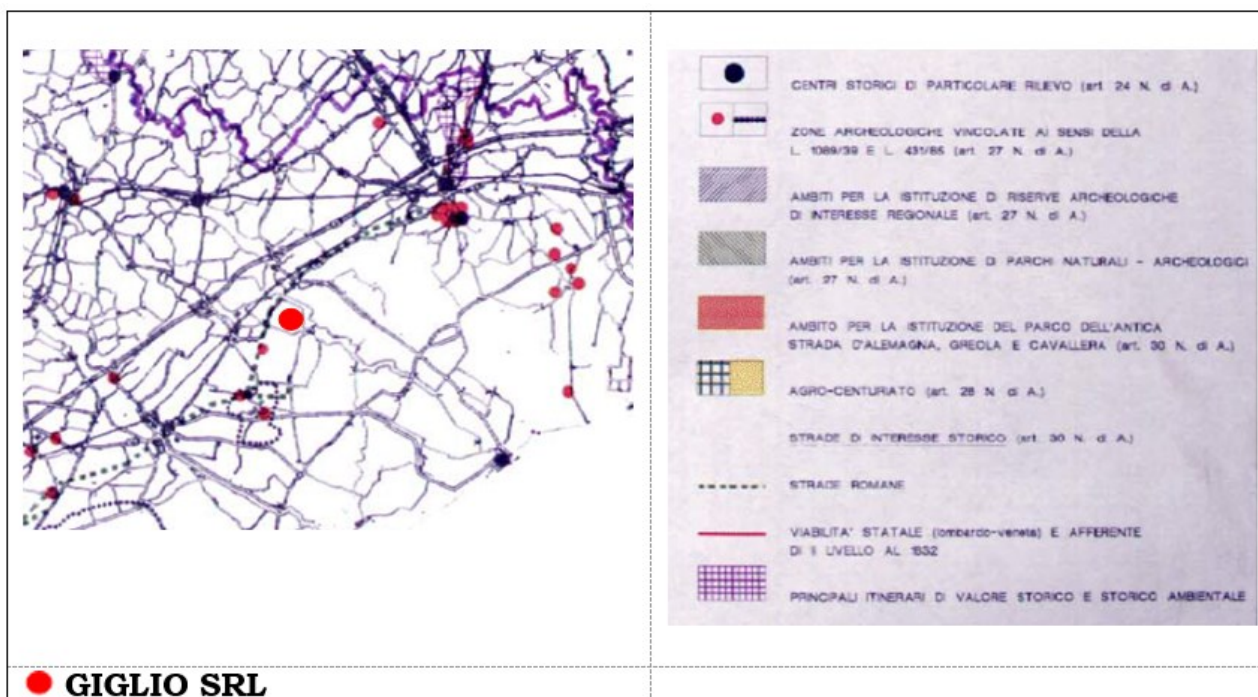
Tav. 2. “Ambiti naturalistico-ambientali e paesaggistici di livello regionale”



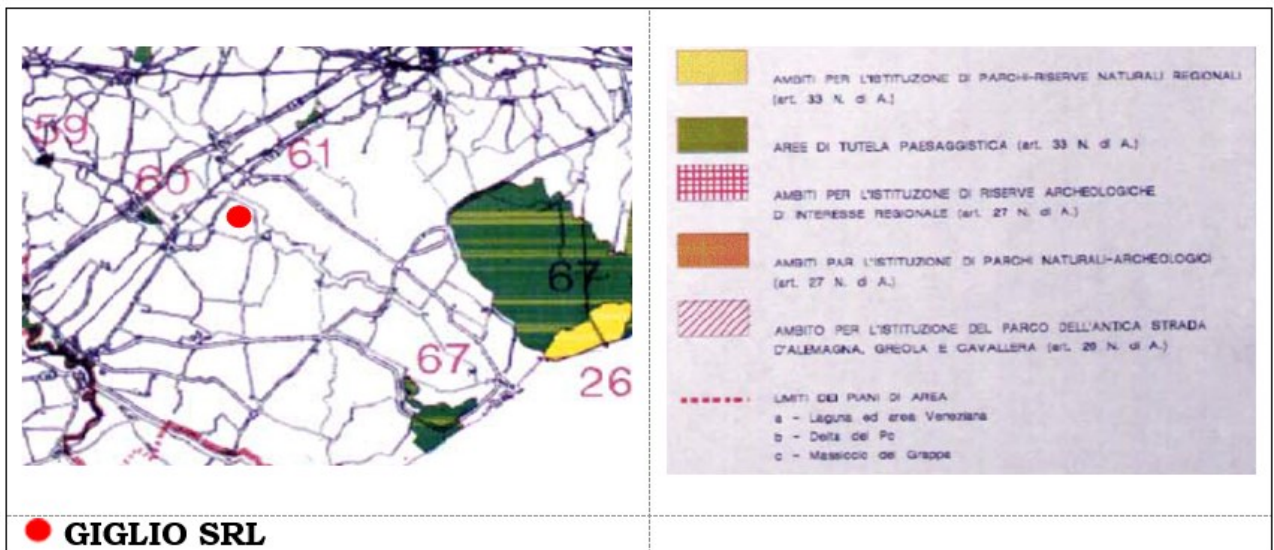
Tav. 3. "Integrità del territorio agricolo"



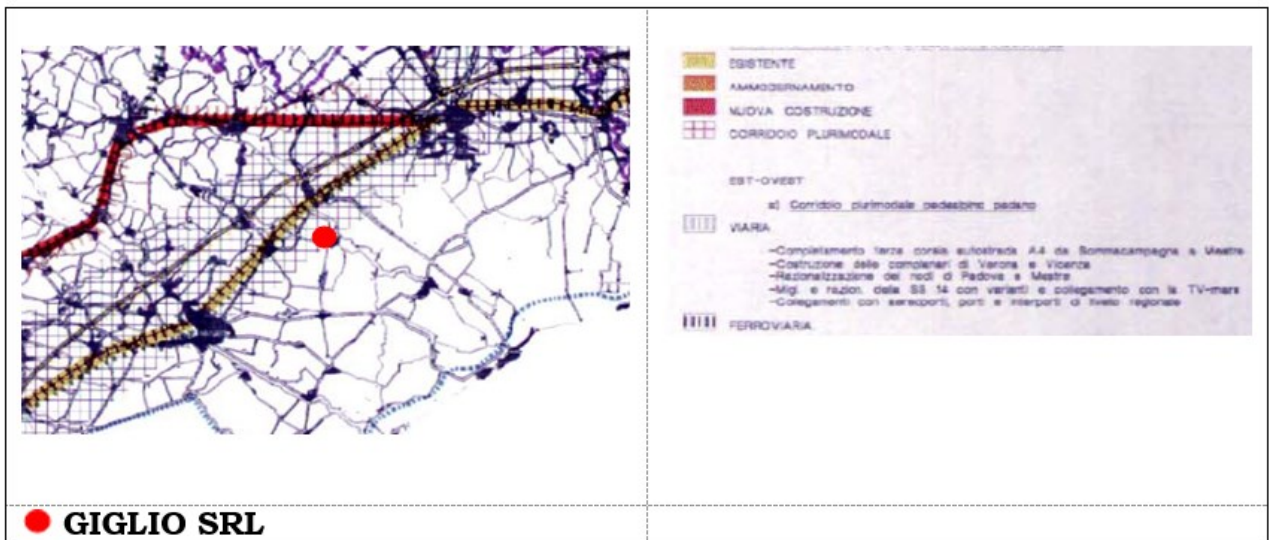
Tav. 4. "Sistema insediativo ed infrastrutture storico e archeologico"



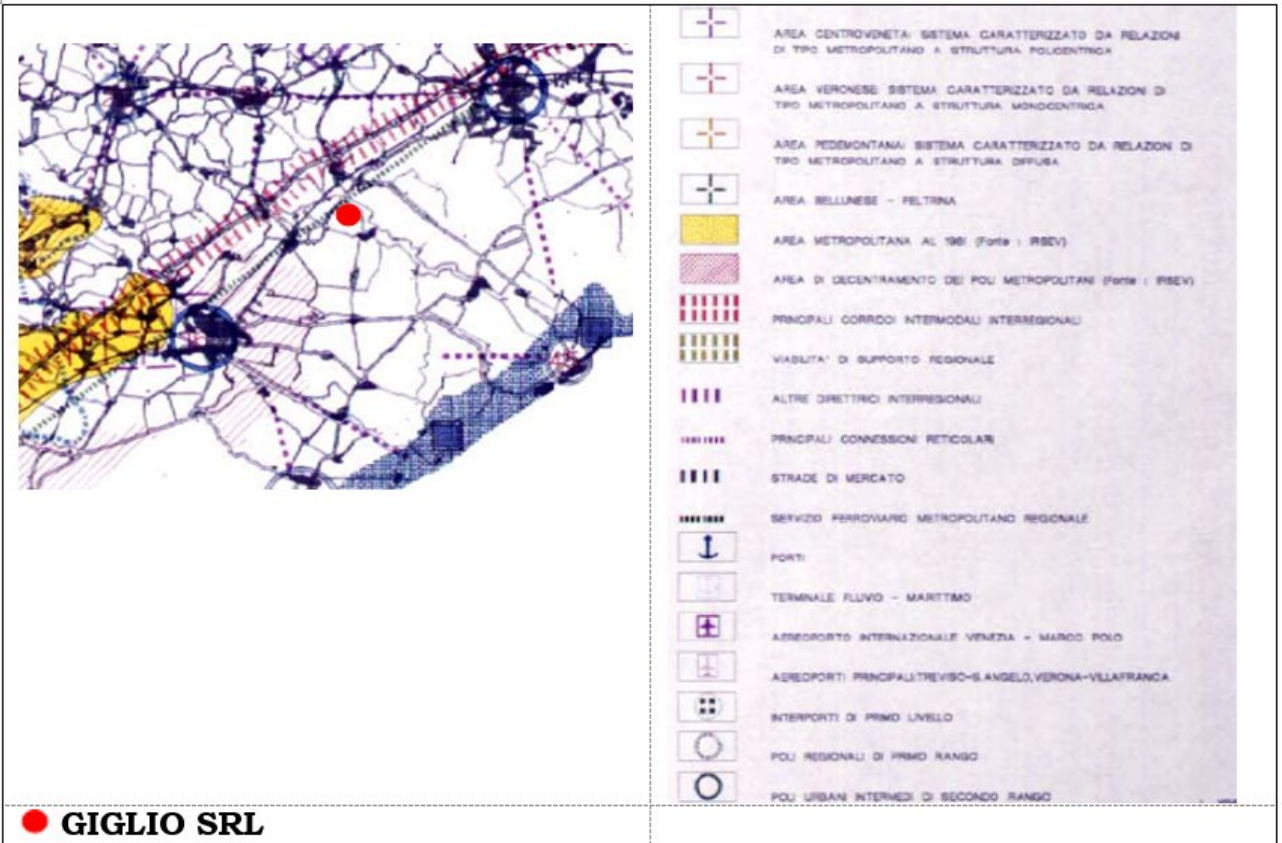
Tav. 5. “Ambiti per la istituzione di parchi e riserve naturali ed archeologiche e di aree di tutela paesaggistica”



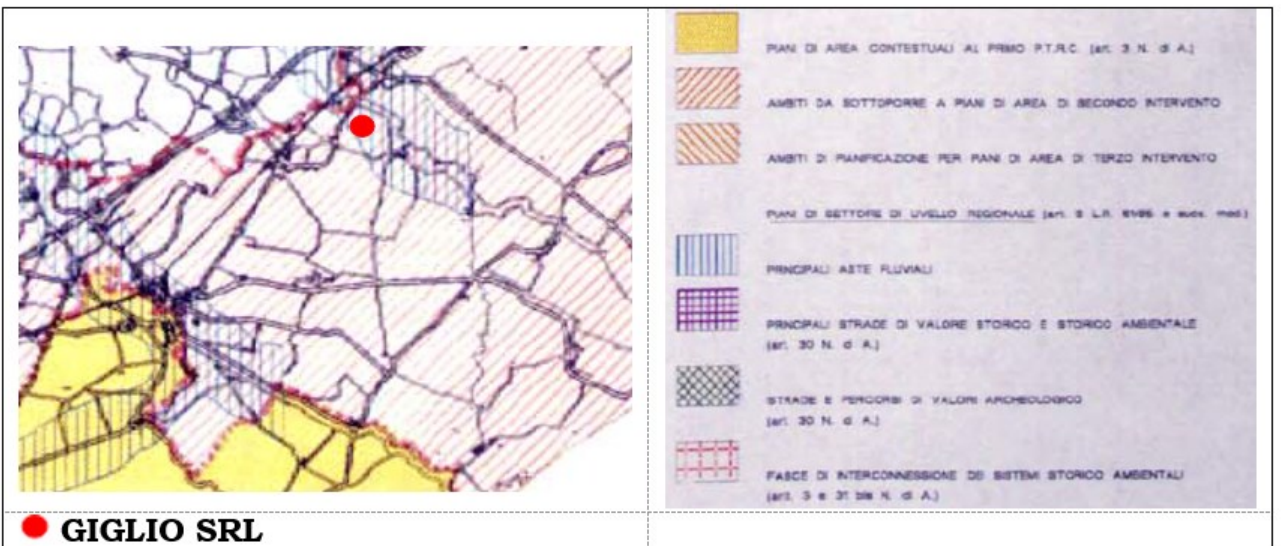
Tav. 6. “Schema della viabilità primaria - itinerari regionali ed interregionali”:



Tav. 7. “Sistema insediativo”

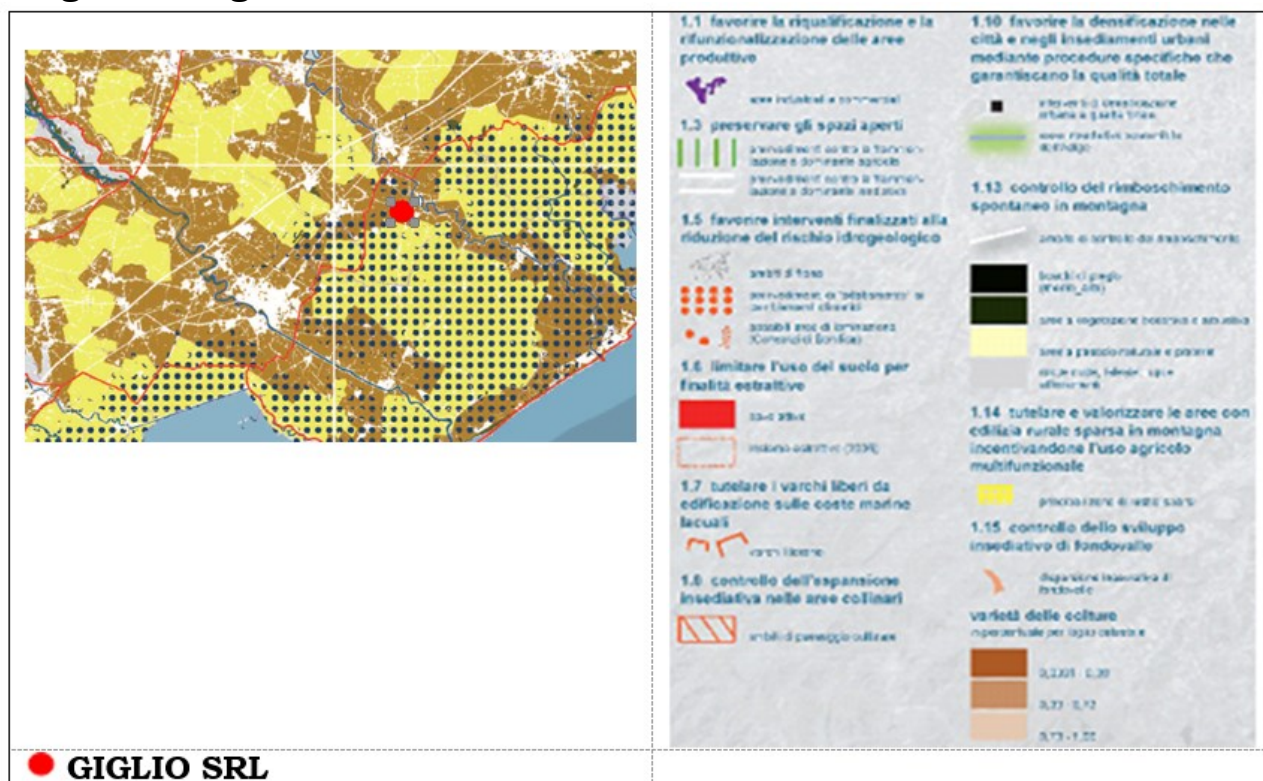


Tav. 8. "Articolazione del Piano"

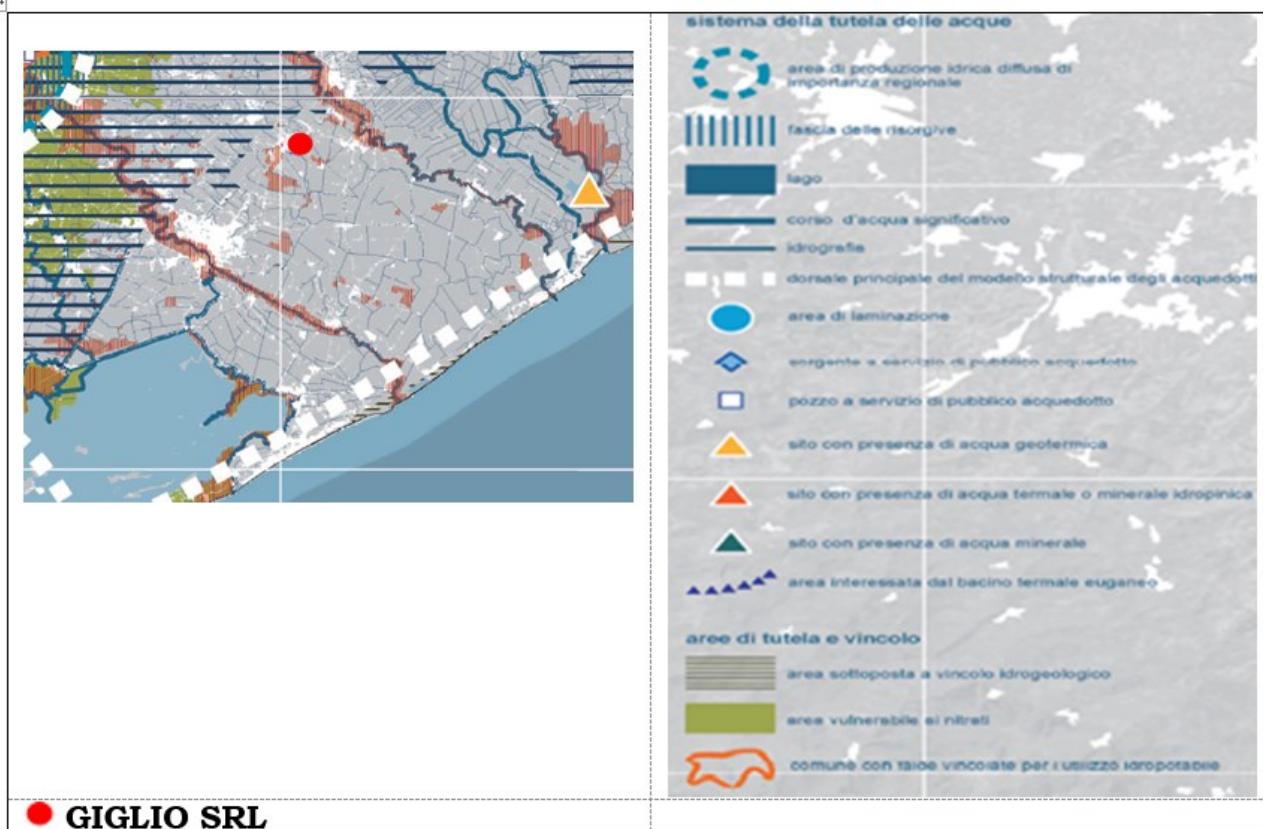


ADOTTATO


Allegato cartografico "Uso del Suolo" / terra



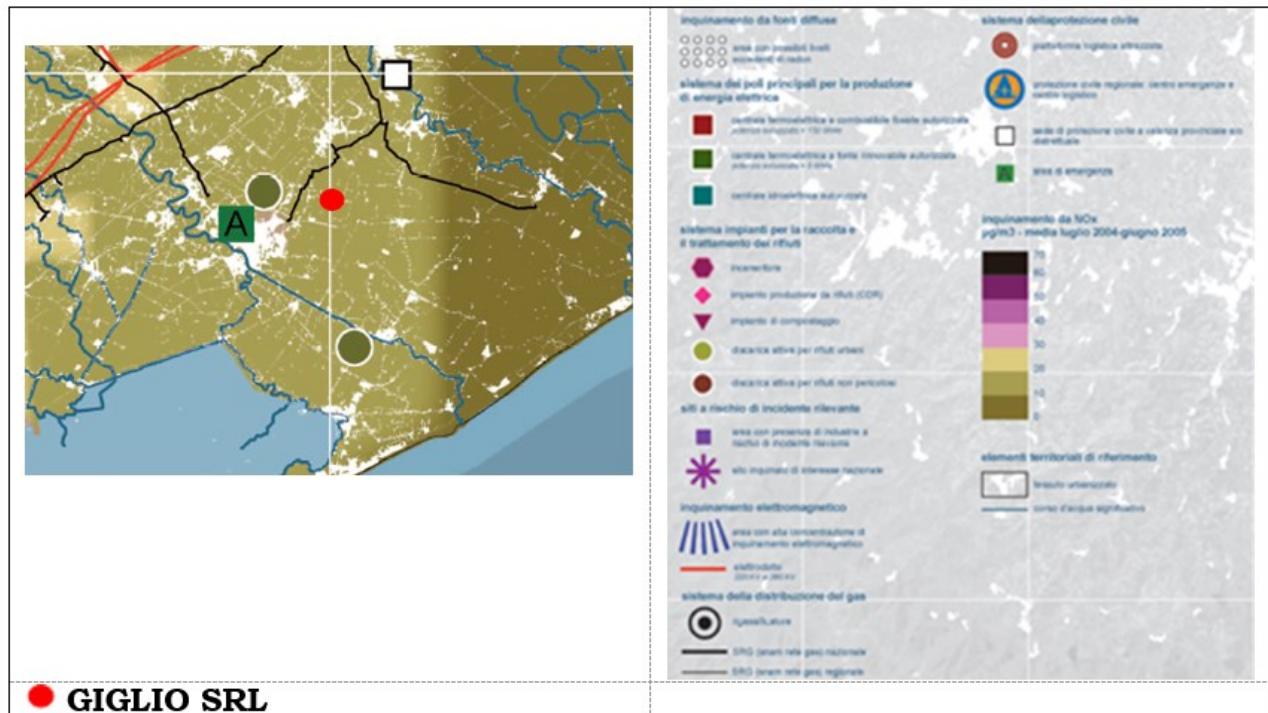
Allegato cartografico "Uso del suolo / acqua



Allegato cartografico "Biodiversità"



Allegato cartografico "Energia, risorse, ambiente"



Allegato cartografico “Mobilità”



Allegato cartografico “Sviluppo economico produttivo”

